



Meeting of Serbian Surveyors

Kladovo, Đerdap upon Danube, Serbia, 24-26 june 2011.



INTERNATIONAL SCIENTIFIC CONFERENCE & XXIV MEETING OF SERBIAN SURVEYORS

PROFESSIONAL PRACTICE AND EDUCATION
IN GEODESY AND RELATED FIELDS



TOPICS of the conference



UNIVERSITY OF BELGRADE
FACULTY OF CIVIL ENGINEERING



Serbian Union of Surveyors



UNIVERSITY OF NOVI SAD
FACULTY OF TECHNICAL SCIENCES

●●● INVITATION PAPER

Jim R Smith (United Kingdom)

CONNECTION BETWEEN THE STRUVE GEODETIC ARC AND THE ARC OF THE 30th MERIDIAN

●●● TOPIC - A. NEW TECHNOLOGIES AND THEIR APPLICATION

Jan Sukup, Karel Sukup (Czech Republic)

OPTIONS FOR USING IP-S2 TOPCON MOBILE MAPPING SYSTEM

Žiga Hrib, Milivoj Vulić (Slovenia)

CREATING 3D MODEL IN MINING USING PHOTOGRAMMETRY

B. Pribičević and A. Đapo (Croatia)

GEODETTIC AND GEOLOGIC RESEARCH ON THE GEODYNAMIC NETWORK OF THE CITY OF ZAGREB

B. Pribičević, A. Đapo, and B. Kordić (Croatia)

3D SCANNING AND 3D DOCUMENTATION OF RAILROAD TUNNELS IN CROATIA

Vanja Miljković (Croatia)

MULTISPEKTRALNA BLIZUPREDMETNA SNIMANJA OBJEKATA

Ela Vela-Bagić (Croatia)

PRIMJENA TERESTIČKOG LASERSKOG SKENERA U MONITORINGU ŠUMA

dr Toša Ninkov, Mr Vladimir Bulatović, Zoran Sušić, Dejan Vasić

PRIMENA IR KAMERA U INDUSTRIJSKIM APLIKACIJAMA

Vladimir Bulatović, Toša Ninkov, Zoran Sušić, Dejan Vasić

INERCIJALNI NAVIGACIONI SISTEM U PREMERU

dr Toša Ninkov, Mr Vladimir Bulatović, Dejan Vasić, Zoran Sušić

SAVREMENE METODE PRIKUPLJANJA PODATAKA ZA POTREBE PROJEKTOVANJA

Biljana M. Despotović

GEOMETRIC PRECISION LASER LEVELING LEVELS

M. Pejić, M. Bojović, B. Božić, Z. Gospavić, B. Milovanović, M. Pejović

DETERMINATION OF HYDRO POTENTIAL AND STATISTICAL ESTIMATION OF ACCUMULATIONS SEDIMENTATION ON THE BASIS OF MODERN SURVEING METHODS

Čedomir Cvijović, Jasmina Nedeljković - Ostojić, Branko Bošković

PRIMENA TERESTRIČKOG LASERSKOG SKENIRANJA PRI SNIMANJU SLOŽENIH GEOMETRIJSKIH OBJEKATA

Mileva Samardžić - Petrović, Marina Nikolić, Damir Petrović, Nikola Čakširaš
PROSTORNO SKENIRANJE KAO METODA ZA ODREĐIVANJE KOLIČINE ISKOPA

Žarko Nestorović
PROFESSIONAL GEODETIC PRACTICE ON HEPS "DJERDAP 1"

Vesna Kosorić (Switzerland), Ljiljana Aleksić, Sanja Vavan Vučeljić
ZDRAVI GRADOVI: HOLISTIČKI PRISTUP ZDRAVLJU U URBANOM PLANIRANJU

Sanja Vavan Vučeljić, Ljiljana Aleksić
FOTONAPONSKI SISTEMI KAO JEDAN OD USLOVA ZA ENERGETSKI EFIKASNU GRADNJU

Ivan Nestorov, Dragutin Protić, Milan Kilibarda
TOWARDS ENERGY-EFFICIENT SOCIETY: AN EXAMPLE OF "SMART CITY SERVICE"

Sanja Vavan Vučeljić, Ljiljana Aleksić
CLADDING BUILDING FACADE BY PHOTOADHESIVE MATERIALS COULD PREVENT AIR POLLUTION

Miloš Vojinović, Željko Cvijetinović, Dragan Mihajlović, Nikola Kovačević
THE DEVELOPMENT OF LOCATION BASED SERVICES FOR FLEET MANAGEMENT

Momir Mitrović, Željko Cvijetinović, Dragan Mihajlović, Dragan Smiljanić
THE DEVELOPMENT OF MODERN GIS-BASED DIGITAL PHOTOGRAMMETRIC WORKSTATION

Miloš Vojinović, Željko Cvijetinović, Dragan Mihajlović, Nikola Kovačević
LBS FOR FLEET MANAGEMENT - STATUS AND PROSPECTS IN SERBIA

Miroslav Kuburić, Aleksandar Bogunović, Miroslav Sićević
PRIMENA SAVREMENIH GEODETSKIH TEHNOLOGIJA U PLANIRANJU RAZVOJA URBANIH NASELJA

●●● TOPIC - B. GEODETIC INFRASTRUCTURE

Željko Bačić, Marinko Bosiljevac, Marijan Marjanović (Croatia)
USAGE AND UPGRADE OF THE CROATIAN POSITIONING SYSTEM - CROPOS

Oleg Odalović, Jovan Popović, Sanja Grekulović, Miljana Todorović, Ivan Aleksić
GEODETSKA INFRASTRUKTURA SRBIJE

Glgorije Perović and Zorica Cvetković
PURE-ERROR AND TESTING PROBLEM IN ORBIT DETERMINATION FOR A BINARY STAR

D. Blagojević, V. Vasilić
STABILNOST GEODETSKOG REFERENTNOG OKVIRA REPUBLIKE SRBIJE

Saše Dimeski, Mile Varošlieski, Oleg Odalović (Macedonia)
NOVA NIVELMANSKA I GRAVIMETRIJSKA MREŽA MAKEDONIJE

M. Pejović, M. Kilibarda

PRIMENA „OPEN SOURCE SOFTWARE / FREE SOFTWARE (OSS/FS)“ (R+GOOGLE EARTH) U PROCESU PROJEKTOVANJA GEODETSKE MREŽE OBJEKATA

Zoran Milosavljević, Siniša Delčev

ETALONIRANJE PRIJEMNIKA ZA PRIMENU TEHNOLOGIJE GLOBALNOG POZICIONOG SISTEMA – METROLOŠKA INFRASTRUKTURA

Radislav Tošić, Vladimir Petrović (Bosnia and Herzegovina)

RESERVOIR SEDIMENTATION ASSESSMENT USING BATYMETRIC SURVEYS AND GIS (CASE STUDY: DRENOVA RESERVOIR - BIH)

●●● TOPIC - C. GEOINFORMATION

LJ. Rašić, Ž. Bačić (Croatia)

GEODETIC PROFESSION – MOVER OF THE NATIONAL SPATIAL DATA INFRASTRUCTURE DEVELOPMENT

Ivan Landek (Croatia)

RAZVOJ IZRADA TOPOGRAFSKIH KARATA MJERILA 1 : 25 000 U REPUBLICI HRVATSKOJ U RAZDOBLJU OD 1990. DO 2010. GODINE

Dušan Jovanović, Miro Govedarica, Ivan Alargić, Pajić Vladimir

MODELIRANJE PODATAKA DRUMSKOG SAOBRAĆAJA U SKLADU SA INSPIRE DIREKTIVOM

Ivana Đorđević, Dušan Jovanović, Miro Govedarica, Milan Vrtunski

TECHNOLOGY OF ACQUISITION, PROCESSING AND PRESENTATION OF SPATIAL DATA

Jordanka Belić, Maja Aleksić, Miloš Simić

PRIMENA MICROSTATION U DIGITALNOI OBRADI PODATAKA

Leon Dražić, BSc surveyor

INFLUENCE OF INFOTERRA GEOGRAPHIC INFORMATION SYSTEM TECHNOLOGY WITH REMOTE SENSING CENTER ON MODELLING NATIONAL MAPPING

Branislav Bajat, Milan Kilibarda, Nikola Krunić

DASYMETRIC MAPPING OF SPATIAL DISTRIBUTION OF POPULATION IN TIMOK REGION

Željko Cvijetinović, Dragan Mihajlović, Miloš Vojinović, Momir Mitrović

TERRAIN SURFACE MODELING USING TRIANGULAR SPLINE PATCHES

Zoran Stojanović dipl.inž.geod, Aleksandra Marjanović inž.geod

CENTRALNI REGISTAR PLANSKIH DOKUMENATA U REPUBLICI SRBIJI

Milivoje Avramović

ANALYSIS OF DCM ACCURACY IN SERBIA

●●● TOPIC - D. LAND MANAGEMENT AND CADASTRAL SYSTEMS

Prof. dr Vančo Georgiev, Georgi Georgiev (Macedonia)

LEGALIZACIJA BESPRAVNIH OBJEKATA, MOTIV ILI POTREBA

Zdravko Cesarec, Jelena Unger, Željko Bačić (Croatia)

ULOGA KATASTRA U RAZVOJU PROSTORNO-PLANSKOG SUSTAVA U HRVATSKOJ

Radovan Đurović (Montenegro)

UNAPREĐENJE POSTUPKA ODRŽAVANJA DRŽAVNOG PREMJERA NEPOKRETNOSTI U CRNOJ GORI

Aleksandra Ristić, Miro Govedarica, Đorđe Pržulj, Dubravka Sladić

EVROPSKI KATASTAR U SRBIJI – MODEL DOMENA

Mr. Dragica Čvorić, dipl.geod.inž.

KOMASACIJA KAO MERA UREĐENJA RURALNOG PROSTORA

Mr Pavel Benka, dipl. geod. inž.

EFEKTI UREĐENJA ZEMLJIŠNE TERITORIJE KOMASACIJOM NA POGODNOST PARCELE ZA POLJOPRIVREDNU PROIZVODNJU

Mr Stojanka Branković, dipl.geod.inž.

SAVREMENI ASPEKTI KOMASACIJE ZEMLJIŠTA U ORGANIZACIJI I PROSTORNOM UREĐENJU

Prof. dr Manojlo Miladinović, Mr Stojanka Branković

RAZVOJ SISTEMA MASOVNE PROCENE VREDNOSTI NEPOKRETNOSTI U REPUBLICI SRBIJI

Ljiljana Parezanović, Zvonko Trajanović

PROCEDURE NADZORA GEODETSKIH RADOVA U REALIZACIJI KOMASACIJE ZEMLJIŠTA

Miroslav Kuburić, Milan Filipović, Vladimir Jovanović

KATASTARSKI PREMIER GRAĐEVINSKOG REONA OPŠTINE BAČKA PALANKA

Rajica Mihajlović, Manojlo Miladinović, Mladen Šoškić,

OPTIMIZACIJA RASPODELE KOMASACIONE MASE KOD URBANE KOMASACIJE

Vesna Zlatanović - Tomašević, dia

ZEMLJIŠTE I NJEGOVA ULOGA U DRUŠTVU

Mladen Šoškić, Željko Cvijetinić, Dragan Mihajlović, Momir Mitrović

IMPACT OF NEW TECHNOLOGIES FOR SPATIAL DATA ACQUISITION AND MANAGEMENT ON LAND CONSOLIDATIONS IN SERBIA

Miroslav Kuburić

VREDNOVANJE PROSTORNIH JEDINICA KAO OSNOVA MASOVNE PROCENE VREDNOSTI NEPOKRETNOSTI

●●● TOPIC - E. PERMANENT EDUCATION

Prof. Dr. Zlatko Srbinoski, Prof. Dr. Jovan Jovanov, Assist. M.Sc. Zlatko Bogdanovski (Macedonia)
BOLOGNA PROCESS IN STUDIES OF GEODESY AT FACULTY OF CIVIL ENGINEERING - SKOPJE

Mr Dragan Macanović (Bosnia and Herzegovina)
OBRAZOVANJE VISOKO STRUČNIH KADROVA GEODETSKE STRUKE U REPUBLICI SRPSKOJ

Ivan Aleksić, Reinfried Mansberger, Gerhard Muggenhuber, Gerhard Navratil, Toša Ninkov (Austria/Serbia)
ACADEMIC EDUCATION AND CONTINUOUS PROFESSIONAL DEVELOPMENT IN SURVEYING: A REVIEW AND COMPARISON OF THE SITUATION IN AUSTRIA AND SERBIA

Branko Božić, Zagorka Gospavić, Jelena Gučević, Stevan Marošan
LAND LAW AND ECONOMY - NEW MASTER PROGRAM FOR LAND SURVEYORS IN SERBIA

Ivan Aleksić, Jelena Gučević, Jovan Popović, Miljana Todorović:
PRAKTIČNA NASTAVA IZ GEODETSKOG PREMERA NA ODSEKU ZA GEODEZIJU I GEOINFORMATIKU GRAĐEVINSKOG FAKULTETA U BEOGRADU

dr Miroljub Milivojčević, dr Miroslav Marčeta, dr Slavoljub Tomić
SAVREMENO VISOKO STRUKOVNO GEODETSKO OBRAZOVANJE U SRBIJI

dr Slobodan Pandžić, dr Slavoljub Tomić
INOVIRANJE NASTAVNIH PLANOVA U FUNKCIJI KVALITETA STRUKOVNOG OBRAZOVANJA GEODETA

mr Olivera Vasović
OBRAZOVANJE GEODETSKIH STRUČNJAKA SPECIJALISTIČKIH STRUKOVNIH STUDIJA VGGŠ U OBLASTI ODREĐIVANJA TRŽIŠNE VREDNOSTI NEPOKRETNOSTI

Siniša Delčev, Vukan Ogrizović, Sanja Grekulović
PRAKTIČNA NASTAVA IZ GEODEZIJE NA ODSEKU ZA GEODEZIJU I GEOINFORMATIKU GRAĐEVINSKOG FAKULTETA U BEOGRADU

Katarina Jevtić-Novaković, Miloje Simanić
PRIMENA NOVIH DIDAKTIČKIH METODA U NASTAVI NACRTNE GEOMETRIJE U EDUKACIJI INŽENJERA GEODEZIJE

Ljiljana Aleksić
EDUKACIJA STUDENATA ARHITEKTONSKE STRUKE U NASTAVI PROJEKTOVANJA ZGRADA

Dr. Ljiljana Blagojević, architect, associate professor
MEDIATING POST-INDUSTRIAL CITY ISSUES AND REALITIES IN THE STUDY PROCESS: INNOVATING ARCHITECTURE DESIGN STUDIO CURRICULA AND TEACHING METHODOLOGY

Aleksandra Kostić-Milanović, Goran Ćirović
OBRAZOVANJE STRUKOVNIH INŽENJERA GEODEZIJE U OBLASTI UPRAVLJANJA PROJEKTIMA I INVESTICIJAMA

●●● TOPIC - F. KNOWLEDGE TRANSFER

Vladeta Čolić, Zoran Radmilović, Zagorka Gospavić, Jelena Gučević, Vladislav Maraš and Branko Milovanović

PROGRAM FOR UPGRADING ENVIRONMENT IN BALKANS REGION WITHIN THE PROJECT
(ENV.2010.4.1.4.1) FINANCED BY THE EUROPEAN UNION

Ivana Stanković, dipl.geod.inž.

MEĐUNARODNA SARADNJA KAO RAZLOG ZA UNAPREĐENJE ZNANJA O INTERKULTURNOM
MENADŽMENTU ZAPOSLENIH U REPUBLIČKOM GEODETSKOM ZAVODU

Marija Božić, Miroslav Kuburić, Branko Božić

IMPORTANCE OF INTRODUCING QUALITY MANAGEMENT SYSTEMS IN SURVEYING COMPANIES

Žarko Nestorović




GEODETIC KNOWLEDGE TRANSFER – CASE STUDY: HPPS “DJERDAP 1”

Milan Trifković, Žarko Nestorović,

KNOWLEDGE TRANSFER IN GEODESY

Zoran Jovanović, Zoran Blagojević, Dragana Lazić

GEODETIC TERMINOLOGY IN LAWS AND REGULATIONS





XXIV

Meeting of Serbian Surveyors



MINISTRY OF SCIENCE
AND TECHNOLOGICAL
DEVELOPMENT
REPUBLIC OF
SERBIA



REPUBLIC GEODETIC
AUTHORITY



SERBIAN CHAMBER
OF ENGINEERS



INTERNATIONAL
FEDERATION OF
SURVEYORS



UNIVERSITY OF LJUBLJANA
FACULTY OF NATURAL
SCIENCES AND
ENGINEERING



BELGRADE UNIVERSITY
COLLEGE OF APPLIED
STUDIES

